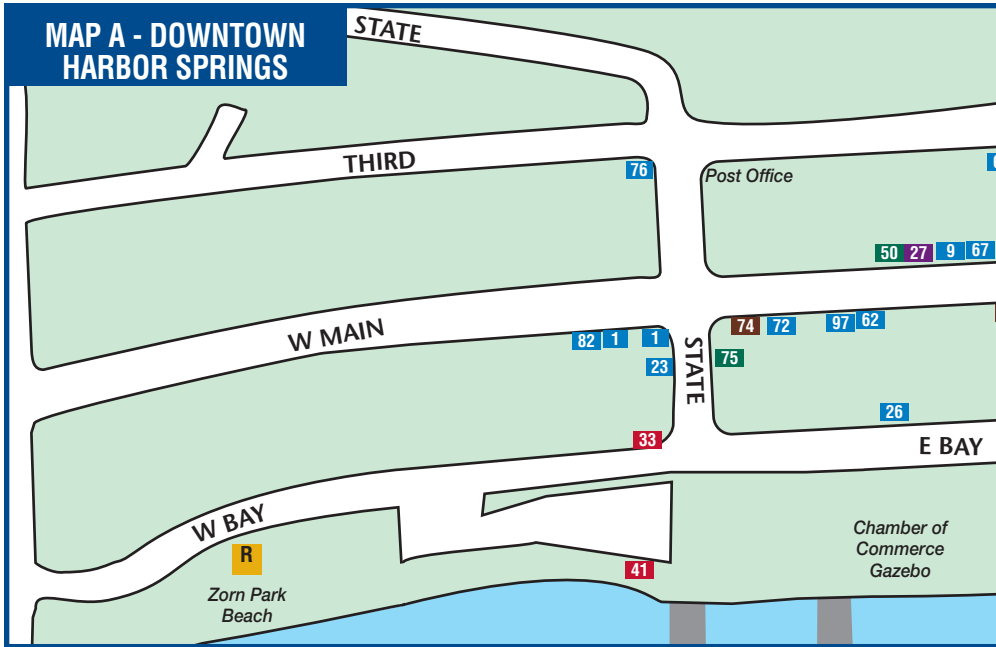


# Locator Maps



## FOODS & MORE

- BC Pizza Harbor Springs ..... C-54
- Chang Cuisine..... C-37
- Douglas Lake Bar & Steakhouse...B-35
- Legs Inn .....B-16
- New York Restaurant .....A-33
- Stafford's Pier.....A-41
- Teddy Griffin's.....B-30
- Turkey's Café & Pizzeria .....A-73

## LODGING

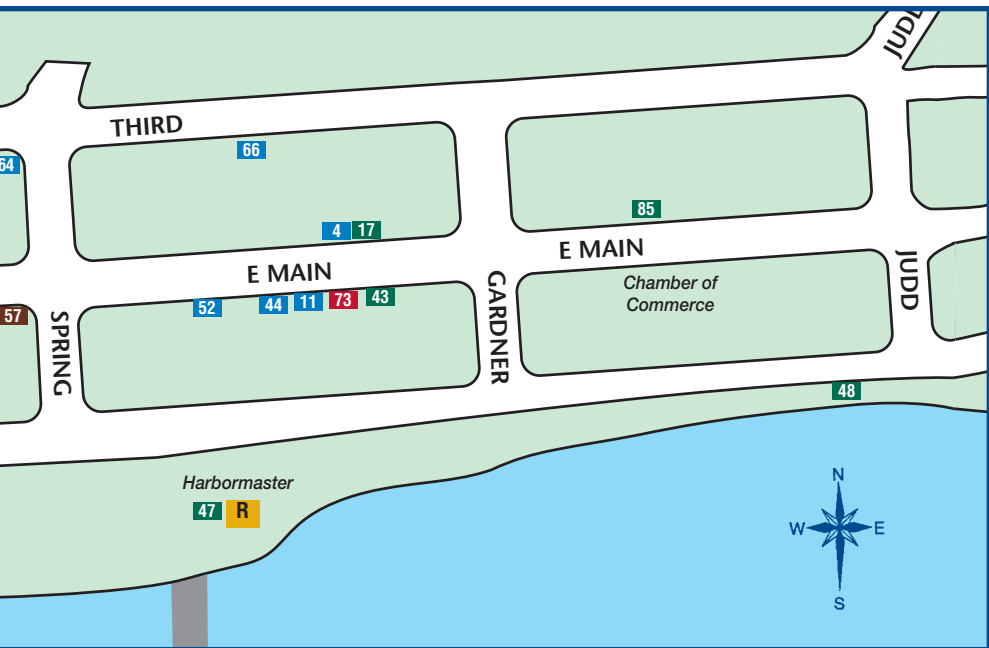
- Best Western of Harbor Springs....D-44
- Birchwood Inn .....B-24
- Graham Management.....A-27
- Holiday Vacation Rentals.....B-25
- Legs Inn .....B-16
- Odawa Hotel.....D-2
- Quality Inn .....D-3

## RECREATION

- Big Bear Adventures .....B-17
- Boyne Highlands Resort .....B-10
- Festival of the Book .....A-75
- Great Lakes Center for the Arts ....B-39
- Harbor Springs History Museum...A-85
- Harbor Point Golf.....C-34
- Irish Boat Shop.....A-48
- Lyric Theatre .....A-17
- Municipal Marina.....A-47
- Nub's Nob .....B-49
- Odawa Casino.....D-20
- The Outfitter.....A-50
- Touring Gear .....A-43



**Business Categories are Color Coded on the Index and Maps.**



### SERVICES

Berkshire Hathaway.....	A-74
Graham Real Estate.....	A-57
Harbor Springs Car Care.....	C-68
Tres Belle Interiors.....	C-22
Restrooms.....	<b>R</b>

**Business Categories  
are Color Coded  
on maps**

### SHOPPING

A Cool Breeze.....	A-11
A R Pontius Flower Shop.....	C-36
Barbara Boz Boutique.....	A-23
Between the Covers.....	A-72
Boyer Glassworks.....	A-76
Christians' Renolda Greenhouse & Florist.....	C-34
Elizabeth Blair Fine Pearls.....	A-82
Hanni Gallery.....	A-97
Harbor Springs IGA.....	C-78
Hilda.....	A-1

### SHOPPING

Hramiec Hoffman Fine Art.....	D-71
Jennifer Tyler Knitwear.....	A-44
Knox Galleries.....	A-9
Legs Inn.....	B-16
Mary Ann Archer Gallery.....	A-4
Meyer Hardware.....	C-36
Oil Paintings by Karen Rolfes.....	A-26
Peninsulas.....	B-53
Pet Pantry.....	C-80
Rocking Horse Toy Co.....	A-62
Tom's Mom's Cookies.....	A-64
Toski Sands Market.....	D-65
Tvedten Fine Art.....	A-66
W. Wear.....	A-67
Yummies.....	A-52



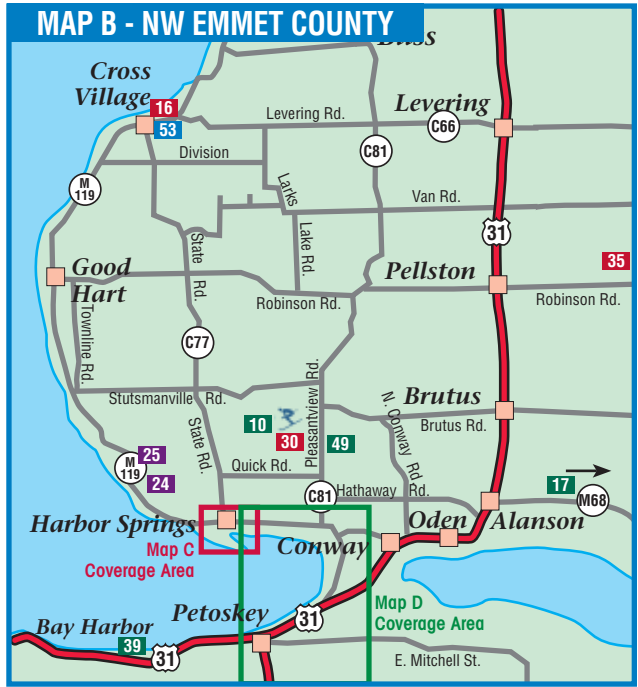
**See Locator Maps  
B, C, and D on pages  
12 and 13.**

# Locator Maps

## USING THE MAPS AND INDEX

Map B  
Coverage Area

Businesses are indexed with the Map letter – A, B, C, D – and Business number. For example, The New York Restaurant is #33, and is on Map A and is Business number 33. Its color, in this case red, indicates the dining section.



## MAP C - HARBOR SPRINGS



## MAP D - AROUND THE BAY



## Greater Harbor Springs Area Facts

Chamber Members	<b>354</b>	Disc Golf Course	<b>1</b>
City Year 'Round Population	<b>1,193</b>	Dog Beach	<b>1</b>
Seasonal Population of City	<b>3,500</b>	Area Beaches	<b>4</b>
Year 'Round Area Population	<b>8,000</b>	Spring-fed Water Fountains	<b>7</b>
Seasonal Area Population	<b>20,000+</b>	Boat Launches	<b>1</b>
Restaurants in Harbor Springs	<b>13</b>	Libraries	<b>1</b>
City Parks	<b>7</b>	Snowmobile Trails	<b>Miles &amp; Miles!</b>
Area Parks	<b>4</b>	Natural Acreage Conserved	<b>22,400</b>
Tennis Courts	<b>8</b>	Baseball Diamonds	<b>4</b>
Golf Courses	<b>10</b>	Public Swimming Pools	<b>1</b>
Ski Resorts	<b>2</b>	Outdoor Track	<b>1</b>
City Beaches	<b>2</b>	SK8 Board Park	<b>1</b>